














# Zoning Map

Draft

## Village of South Lebanon, Ohio

-  Village Boundary
-  Surrounding Area
- Zoning District**
-  RFP Residential Flood Plain
-  R1 Single Family Residential
-  R2 Single Family & Two Family Residential
-  R3 Single Family/ Multi Family Residential
-  RMH Residential Manufactured Home
-  B1 Neighborhood Business
-  B2 General Business
-  ME Mineral Extraction
-  MEP Mineral Extraction and Processing
-  I1 Light Industrial
-  PUD Overlay

I, Sharon A. Louallen, Village of South Lebanon Fiscal Officer, do hereby certify that this is a true copy of the Official Zoning Map adopted by the Village Council of the Village of South Lebanon, Ohio, on the \_\_\_\_\_ day of \_\_\_\_\_, \_\_\_\_\_, as well as those amendments made as of the identified revision date(s)

Sharon A. Louallen, Fiscal Officer

Revision Dates			
1/16/02	2/20/03	5/22/06	1/25/07
10/13/08			

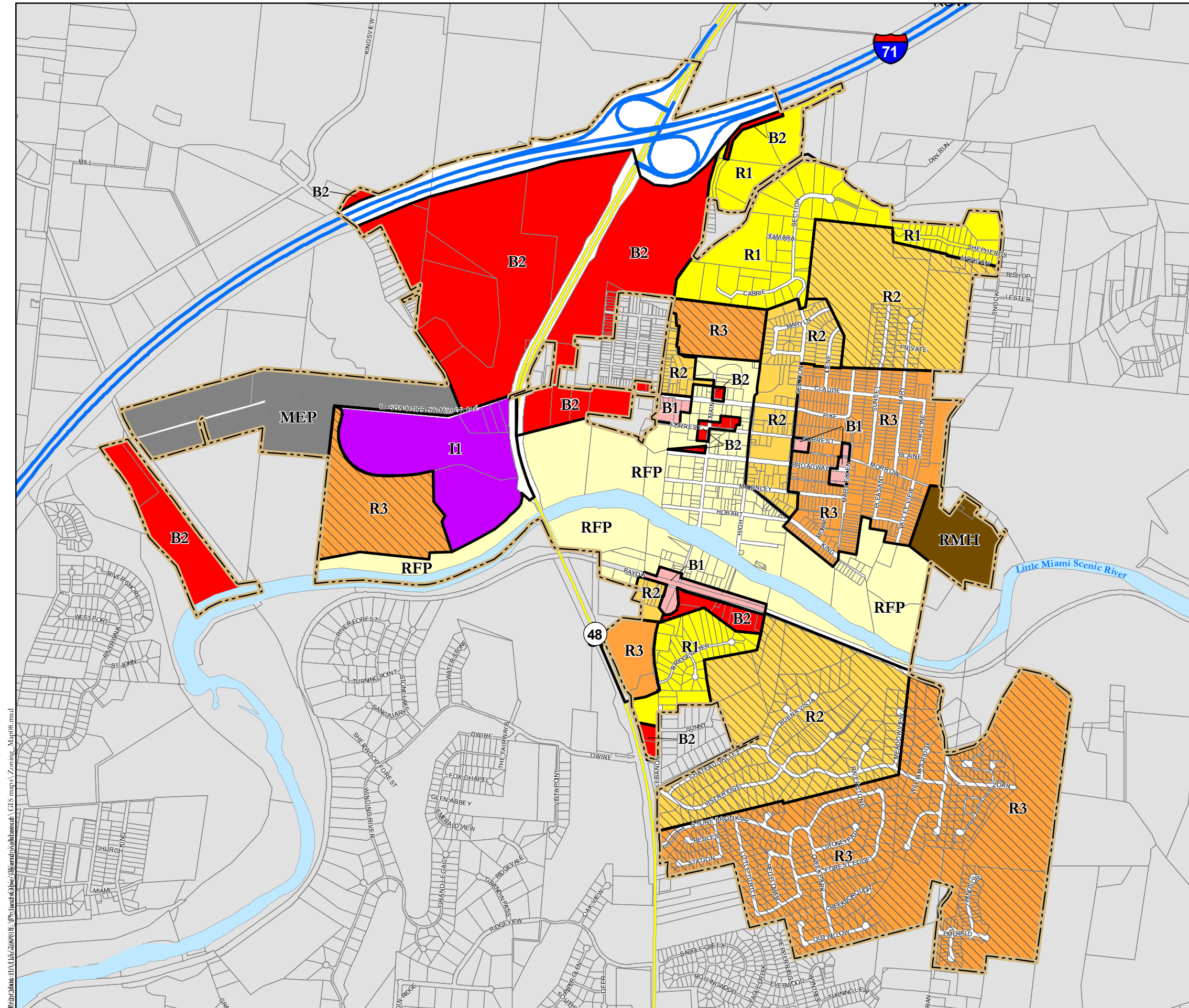
Data Source: Warren County GIS.  
Map Source: McKenna Associates, Inc.

0 1,000 2,000  
Feet

**McKenna**  
ASSOCIATES  
INCORPORATED



10/14/08



P:\01-2008-11\11-15-2008\11-15-2008\11-15-2008\GIS maps\Zoning\_Map\8.mxd