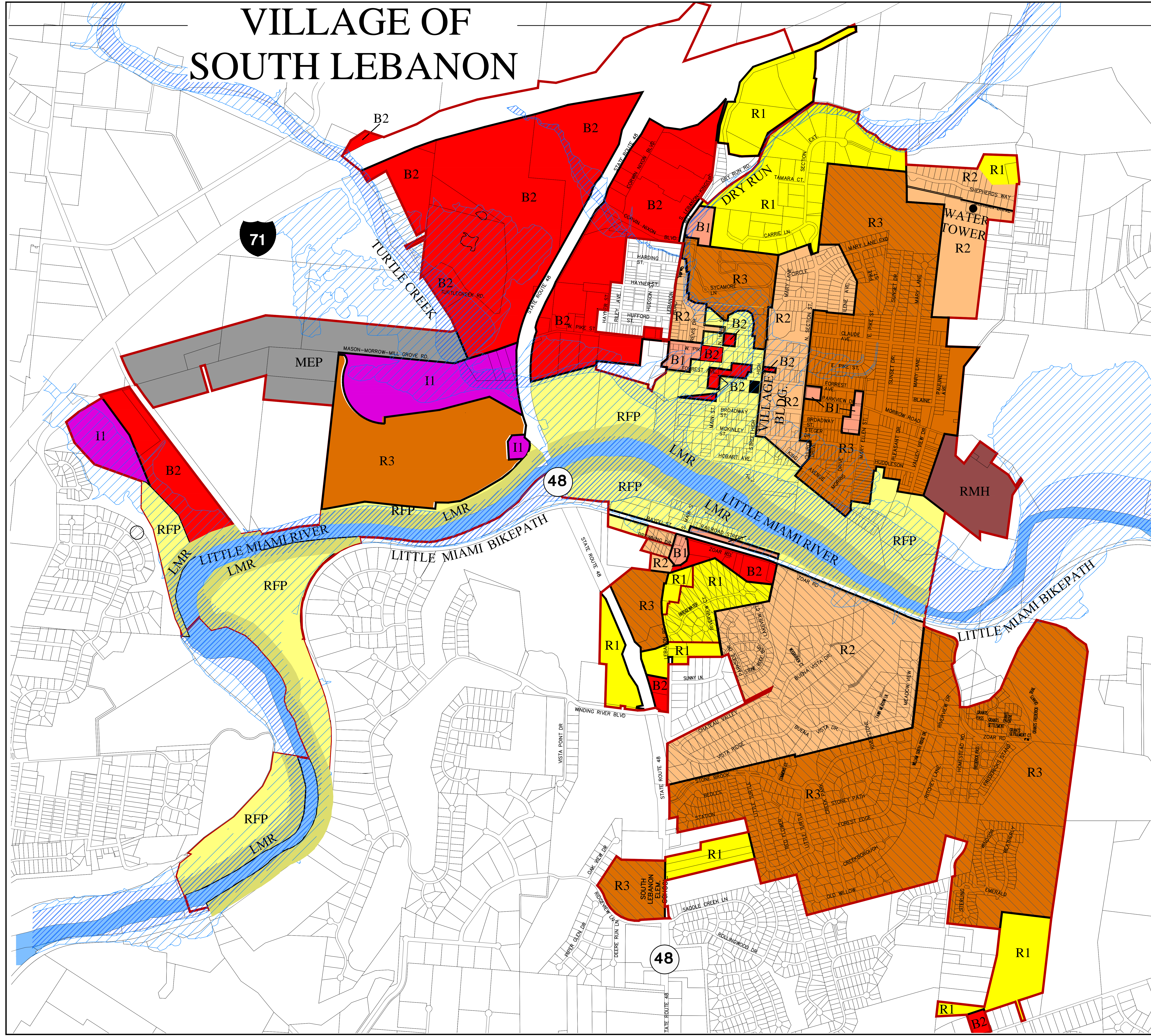


VILLAGE OF SOUTH LEBANON

ZONING MAP WITH FLOODWAY AND FLOODPLAIN



LEGEND

- VILLAGE BOUNDARY
- FLOODWAY
- 100-YR-FLOODPLAIN
- RIVER
- ZONING DISTRICT**
- RFP RESIDENTIAL FLOOD PLAIN
- R1 SINGLE FAMILY RESIDENTIAL
- R2 SINGLE FAMILY & TWO FAMILY RESIDENTIAL
- R3 SINGLE FAMILY/ MULTI FAMILY RESIDENTIAL
- RMH RESIDENTIAL MANUFACTURED HOME
- B1 NEIGHBORHOOD BUSINESS
- B2 GENERAL BUSINESS
- ME MINERAL EXTRACTION
- MEP MINERAL EXTRACTION & PROCESSING
- I1 LIGHT INDUSTRIAL
- PUD OVERLAY
- LMR LITTLE MIAMI RIVER OVERLAY

Signature on file 5/19/16

Approved by: _____ Date: _____
James D. Smith, Village of South Lebanon, Mayor

Signature on file 5/19/16


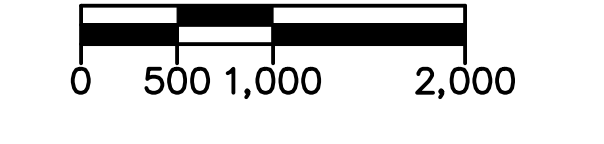
Approved by: _____ Date: _____
Darrick Zucco, Village of South Lebanon Planning Commission Chairman

Signature on file 5/19/16

Attest: _____ Date: _____
Sharon Louallen, Village of South Lebanon, Fiscal Officer

Revision Dates			
1/16/02	2/20/03	5/22/06	1/25/07
10/13/08	7/03/13	7/31/14	12/02/14
12/07/15	04/25/16		

SCALE IN FEET



SIDNEY, OHIO 937.497.0200
LOVELAND, OHIO 513.239.8554
PORTLAND, INDIANA 260.766.2500
www.choiceoneengineering.com
LAST UPDATED 04-25-16
ORDINANCE 2015-11